

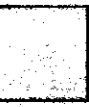





# 4 TAVOLA I.6.7

SCALA 1:10.000





## USO DEL TERRENO E DELLE ACQUE- VIABILITA' DI ACCESSO- COLTURE PRATICATE






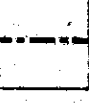

### USO DEL TERRENO E DELLE ACQUE

-  COLTURE
-  ZONA C (ADDESTRAMENTO CANI)
-  SCARICHI ACQUE LURIDE
-  PRELEVAMENTO ACQUA IRRIGUA
-  FABBRICATO CIVILE
-  IMMISSIONE ACQUE IRRIGUE

### COLTURE PRATICATE

-  MONOCOLTURA (CEREALI - SOIA)
-  COLTURE AVVICENDATE (PRATO + CEREALI)
-  PIOPPETO RAZIONALE
-  INCOLTO

### VIABILITA'

-  ACCESSO DIRETTO DALLA STRADA PROVINCIALE N.21 FOMBIO-BOCCASERIO
-  ACCESSO DALLA STRADA VICINALE DELLA COSTA ① E DALLA STRADA VICINALE DELLA VALLE ②
-  ACCESSO ALLA CASCINA S. MARIA
-  ACCESSO DALLA PROCINCIALE ① VIA CASCINA S. VITO ② VIA CAMAIRAGO
-  ACCESSO DALLA CASCINA GERRA