



PARCO
ADDA SUD

ADDA DA SCOPRIRE
percorso cicloturistico

IL FALCO

Anello di 1 giorni per conoscere il fiume

Il tracciato, partendo da Lodi e mantenendosi in sponda destra del fiume, permette di raggiungere Zelo Buon Persico da dove, dopo aver eventualmente pranzato, si rientra a Lodi visitando la sponda sinistra dell'Adda.

LUNGHEZZA

Km 31

DIFFICOLTA'

Nessuna

PERIODO CONSOGLIATO

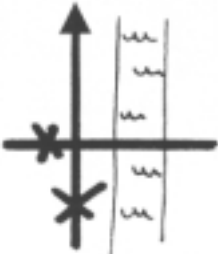
Primavera
Fine estate

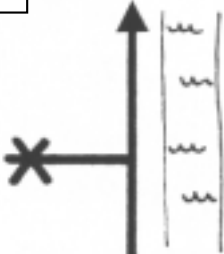
CICLABILITA'


totale


TIPOLOGIA DI PERCORSO

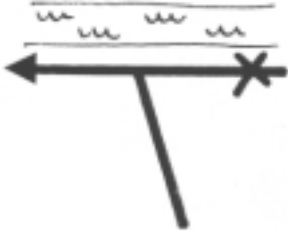
Strade asfaltate provinciali o comunali
strade sterrate, sentieri

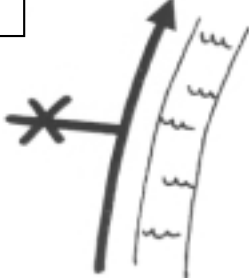
1		<p>dal ponte sul fiume Adda immettersi in via Lungo Adda Bonaparte risalendo il fiume</p>
		Km. 0.00


2		<p>proseguire e poi immettersi in via dei Pescatori</p>
		Km. 0.30


3		<p>a destra</p>
		Km. 0.65


4		<p>a sinistra</p>
		Km. 0.75

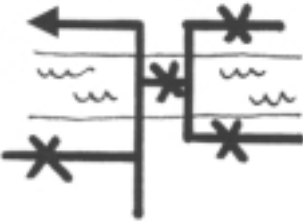
5		<p>a sinistra risalendo il fiume</p>
		Km. 1.15

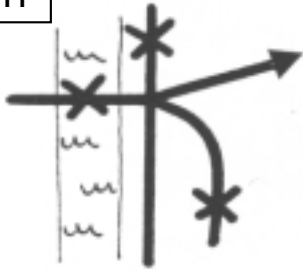
6		<p>proseguire sino al Centro Ricreativo Belgiardino</p>
		Km. 1.65


7		<p>proseguire su sterrato oltre la sbarra</p>
		Km. 2.45


8		<p>a sinistra su sterrato principale e poi a destra</p>
		Km. 2.70

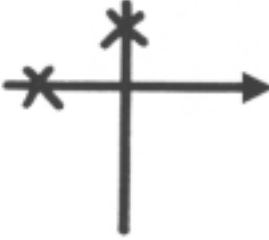
9		<p>a sinistra lungo il sentiero nel bosco</p>
		Km. 2.90


10		<p>attraversare il canale Belgiardino e costeggiar- lo a sinistra</p>
		Km. 3.80

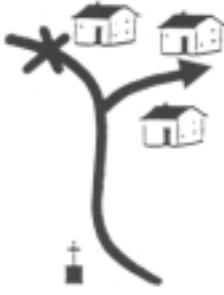
11		<p>salire su manufatto idraulico e imboccare il sentiero a marginie del campo agricolo</p>
		Km. 4.70

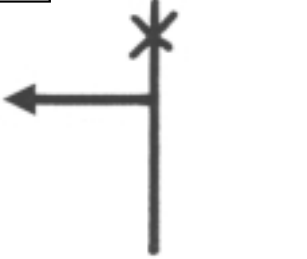
12		<p>a sinistra su sentiero costeggiando poi la cascina, proseguire oltre la sbarra sino alla strada asfaltata</p>
		Km. 5.00

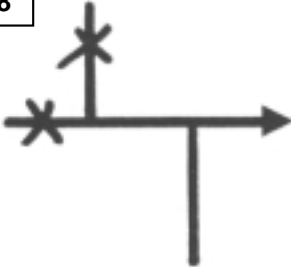
13		<p>a sinistra</p>
		Km. 6.60

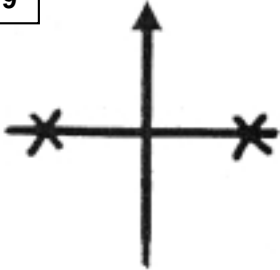
14		<p>a destra su sterrato</p>
		Km. 6.80


15		<p>a sinistra su sterrato in leggera salita</p>
		Km. 6.90

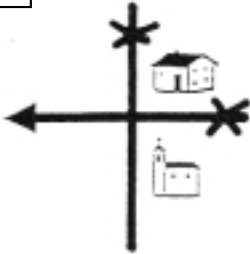
16		<p>a destra abbandonando la strada asfaltata</p>
		Km. 7.30


17		<p>a sinistra su strada sfalciata</p>
		Km. 7.80

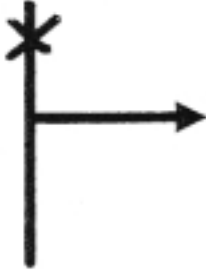
18		<p>a destra sulla strada provinciale</p>
		Km. 8.35


19		<p>proseguire attraversand o le frazioni di Villa Pompeiana e Mignete</p>
		Km. 10.75


20		<p>a destra per Casolate</p>
		Km. 12.85

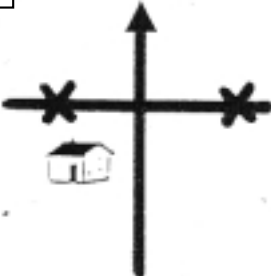
21		<p>a sinistra sino all'incrocio a T</p>
		Km. 13.35

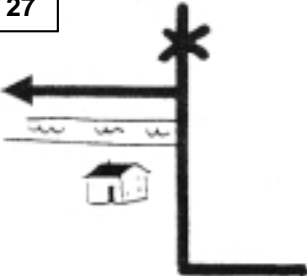
22		<p>a destra sino alla strada statale Paulese e proseguire in direzione Crema</p>
		Km. 14.35


23		<p>a destra su sterrato indicazione cascina Canadino</p>
		Km. 16.90

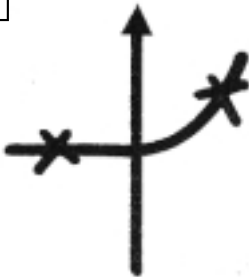
24		<p>al bivio a sinistra</p>
		Km. 17.05


25		<p>a sinistra</p> <hr/> <p>Km. 17.45</p>
----	---	--


26		<p>proseguire su strada asfaltata</p> <hr/> <p>Km. 18.40</p>
----	---	--

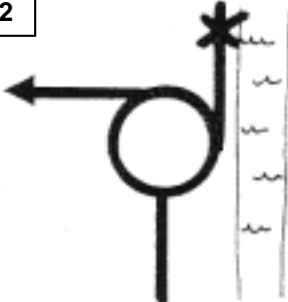
27		<p>a sinistra su sterrato costeggiando il fosso e la cascina Erbatico</p> <hr/> <p>Km. 18.90</p>
----	--	--


28		<p>a destra</p> <hr/> <p>Km. 19.20</p>
----	---	--


29		<p>proseguire su sterrato più alto</p> <hr/> <p>Km. 20.85</p>
----	--	---


30		<p>proseguire costeggiando il fiume</p> <hr/> <p>Km. 21.95</p>
----	--	--


31		<p>proseguire abbandonando lo sterrato d'argine e, superato lo sbarramento, proseguire in area golenale</p> <hr/> <p>Km. 22.90</p>
----	---	--

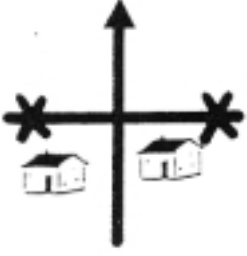
32		<p>a sinistra</p> <hr/> <p>Km. 23.20</p>
----	---	--

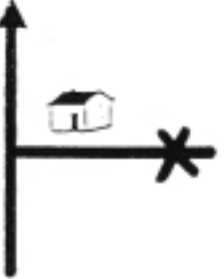
33		<p>proseguire a sinistra</p>
		Km. 23.55

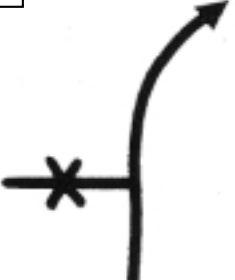
34		<p>a destra sino alla chiesa del centro abitato</p>
		Km. 24.35

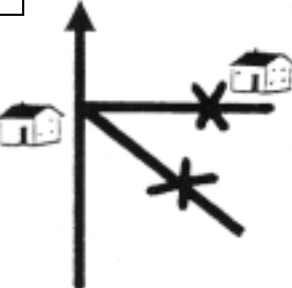
35		<p>a destra su strada asfaltata, poi a sinistra in via V. Veneto e dopo l'incrocio con la S. P. proseguire in via Roncadello</p>
		Km. 25.05

36		<p>a destra su sterrato</p>
		Km. 26.45

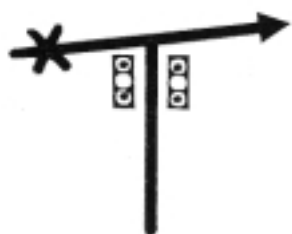
37		<p>proseguire</p>
		Km. 27.75

38		<p>proseguire</p>
		Km. 29.00

39		<p>proseguire</p>
		Km. 29.25

40		<p>proseguire sino a strada provinciale da percorrere sino a Lodi</p>
		Km. 29.65

41



al semaforo
a destra sino
al ponte
sull'Adda

Km. 31.05

